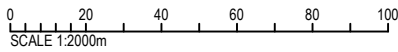
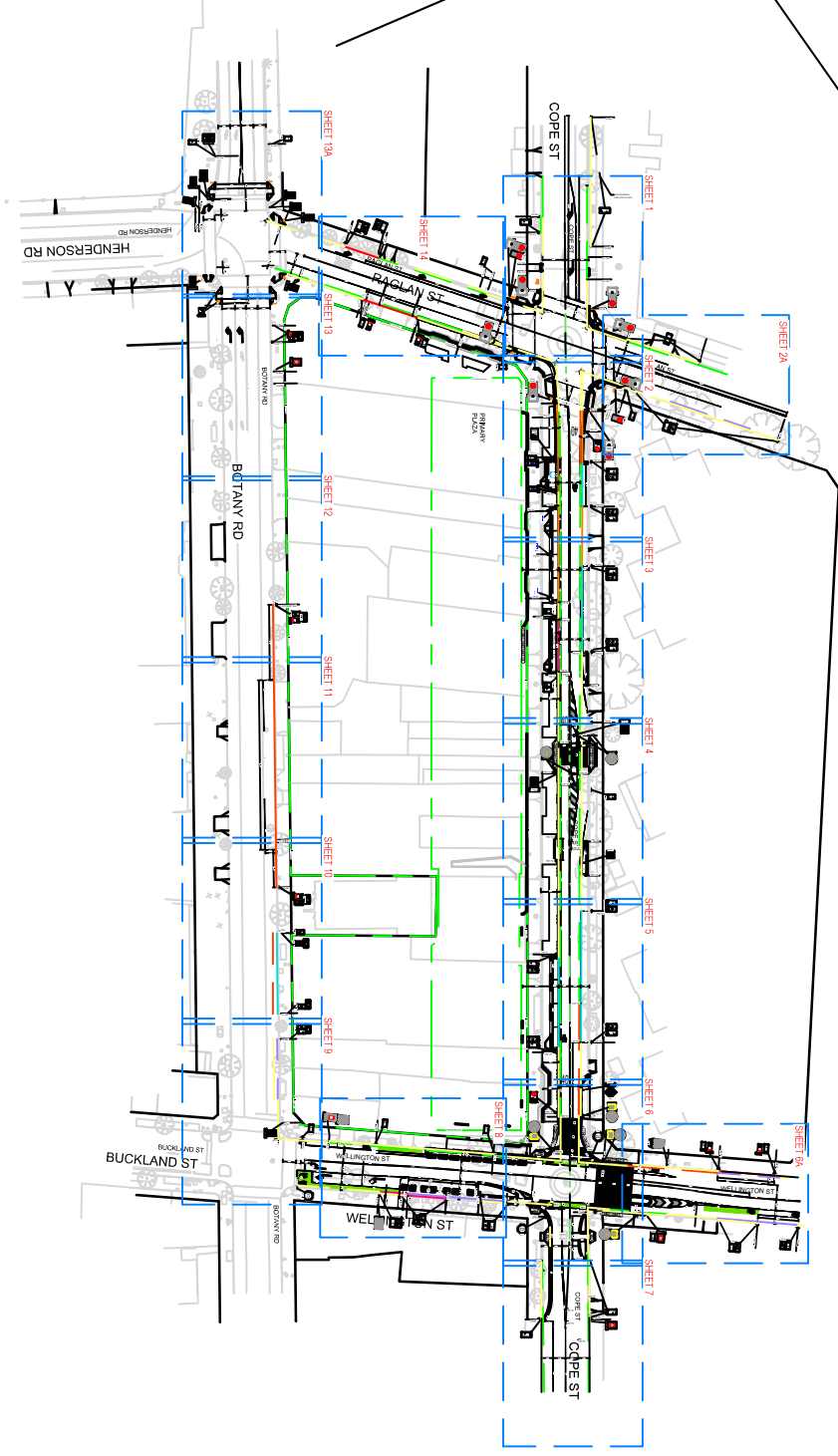
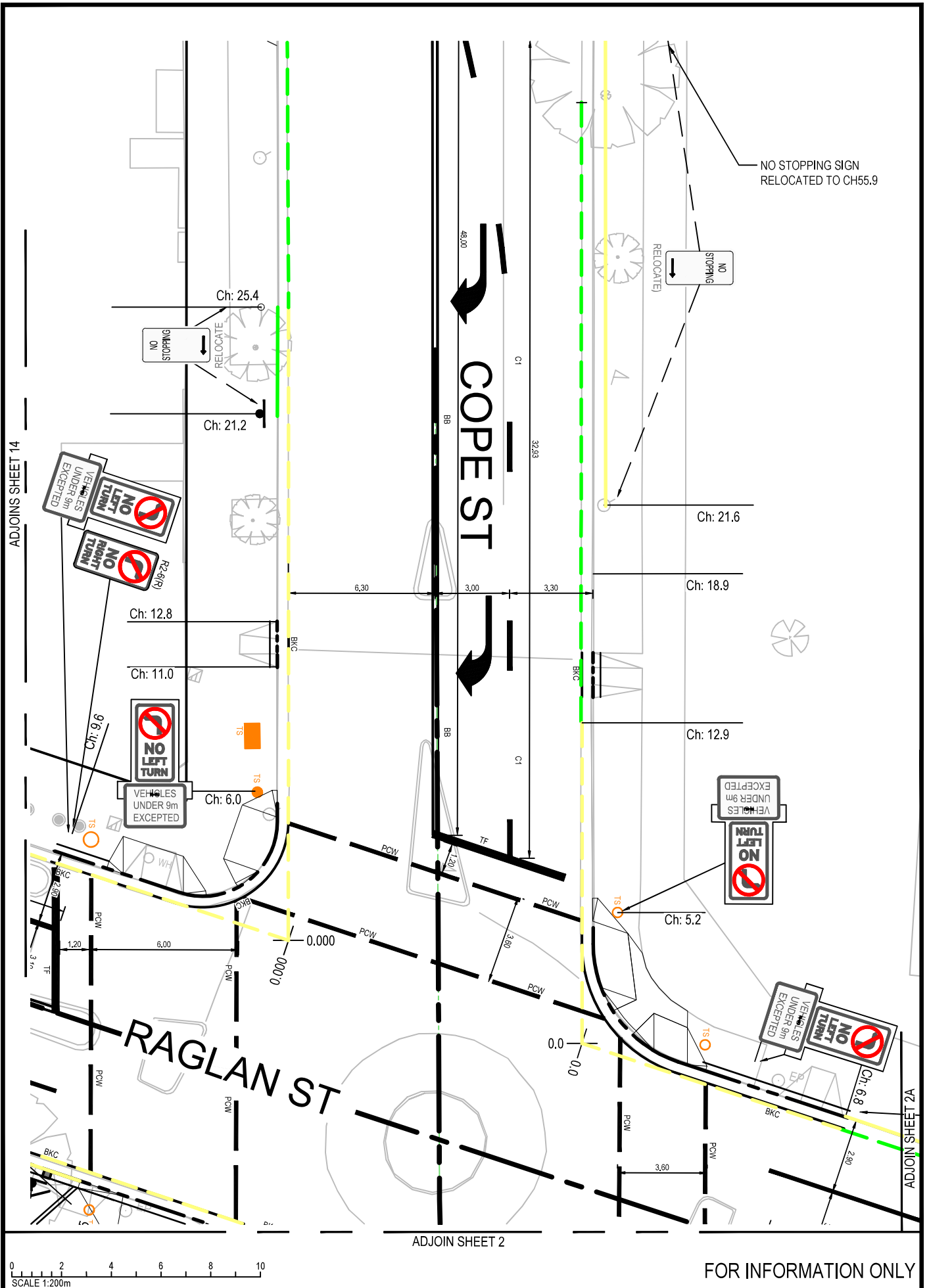


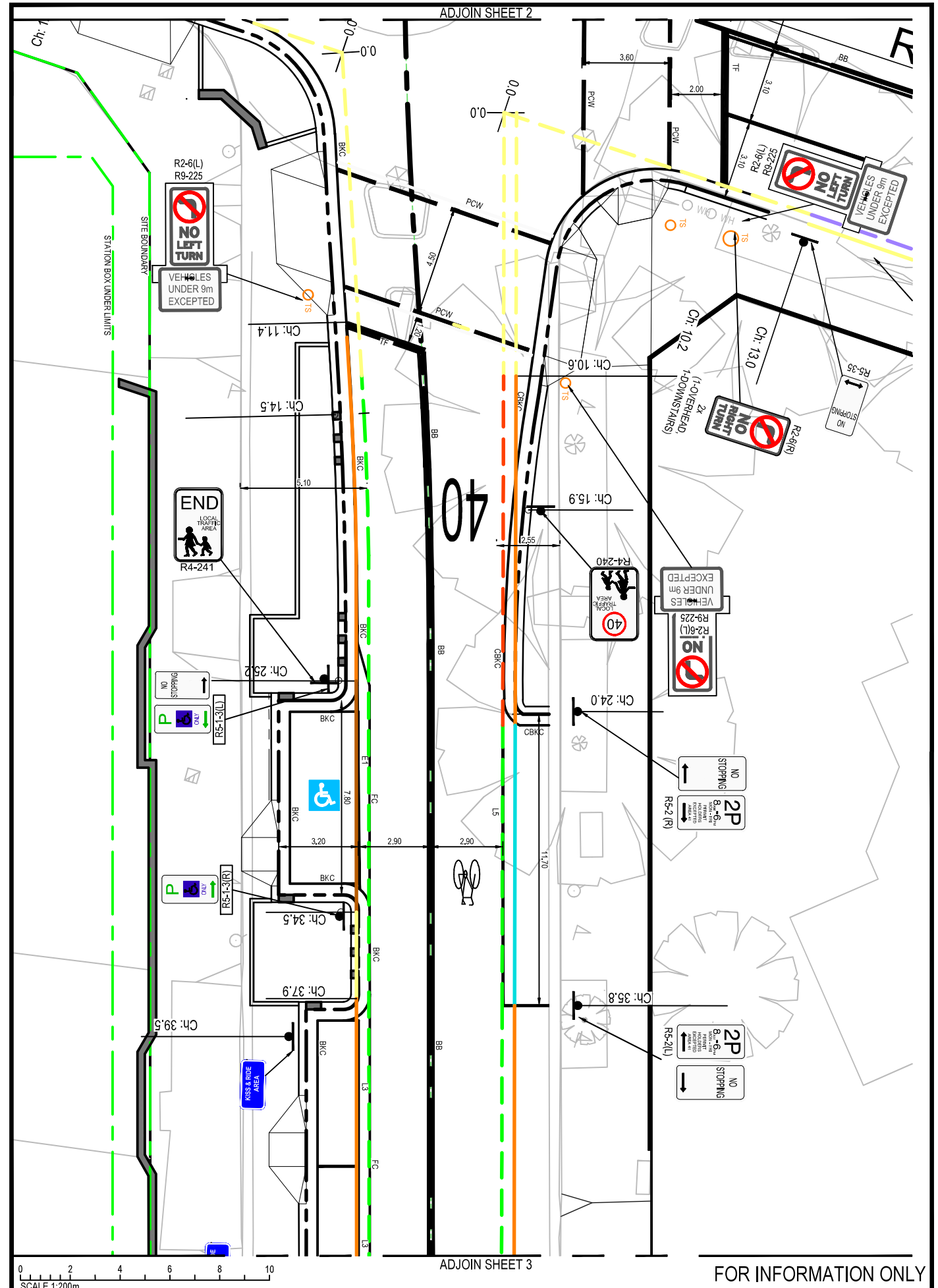


EXISTING		PROPOSED	
	NO STOPPING (EXISTING)		NO STOPPING (PROPOSED)
	UNRESTRICTED (EXISTING)		UNRESTRICTED (PROPOSED)
	BUS ZONE (EXISTING)		2P 8am-6pm MON-FRI PERMIT HOLDER EXCEPTED ARE 41 (PROPOSED)
	1P 9am-6pm MON-FRI (EXISTING)		1P 9am-6pm MON-FRI (PROPOSED)
	2P 8am-6pm MON-FRI PERMIT HOLDER EXCEPTED ARE 41 (EXISTING)		NO PARKING (PROPOSED)
	LOADING ZONE (EXISTING)		DISABILITY PARKING (PROPOSED)
			TAXI RANK/ZONE (PROPOSED)
			BUS ZONE (PROPOSED)

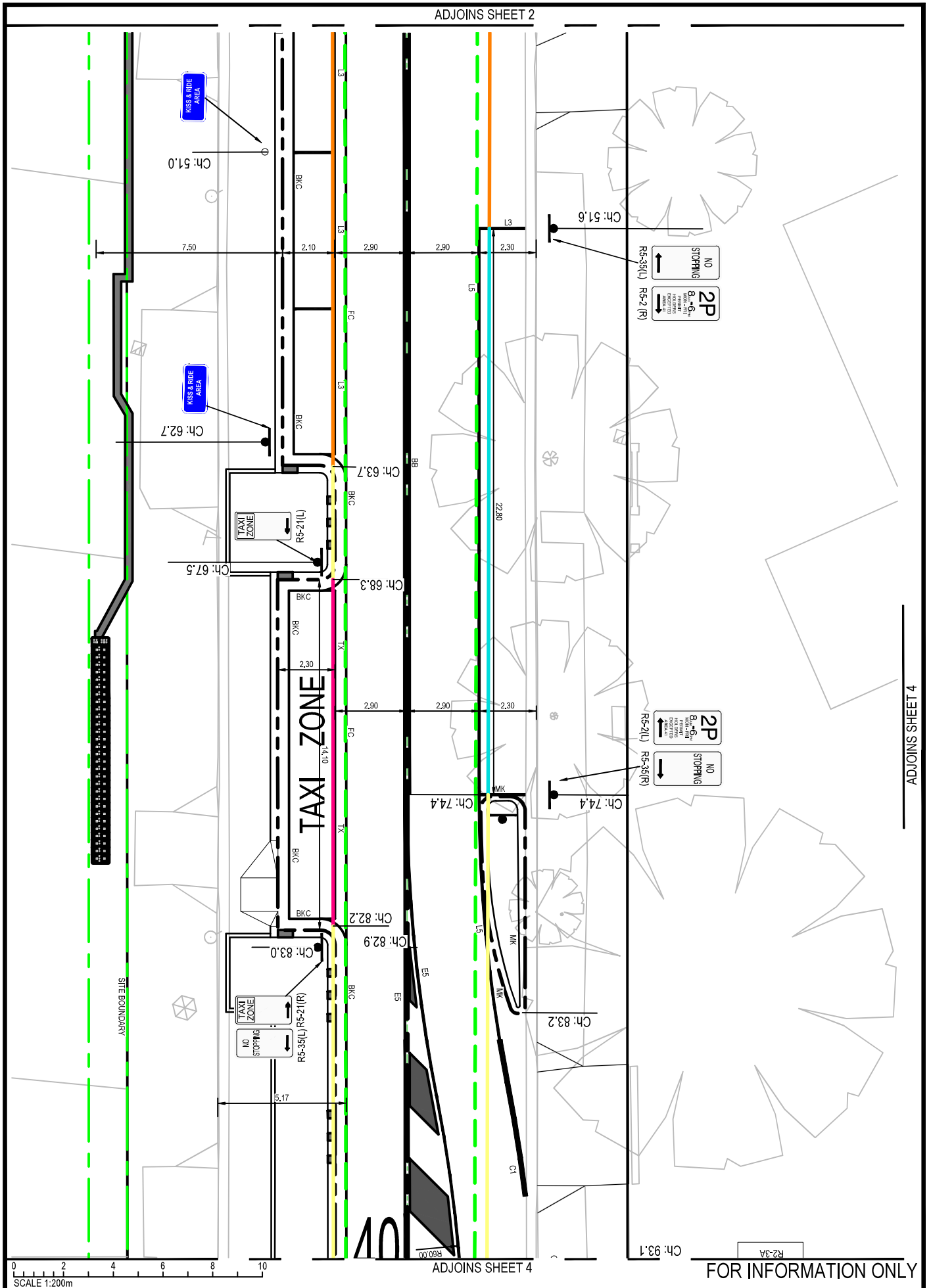


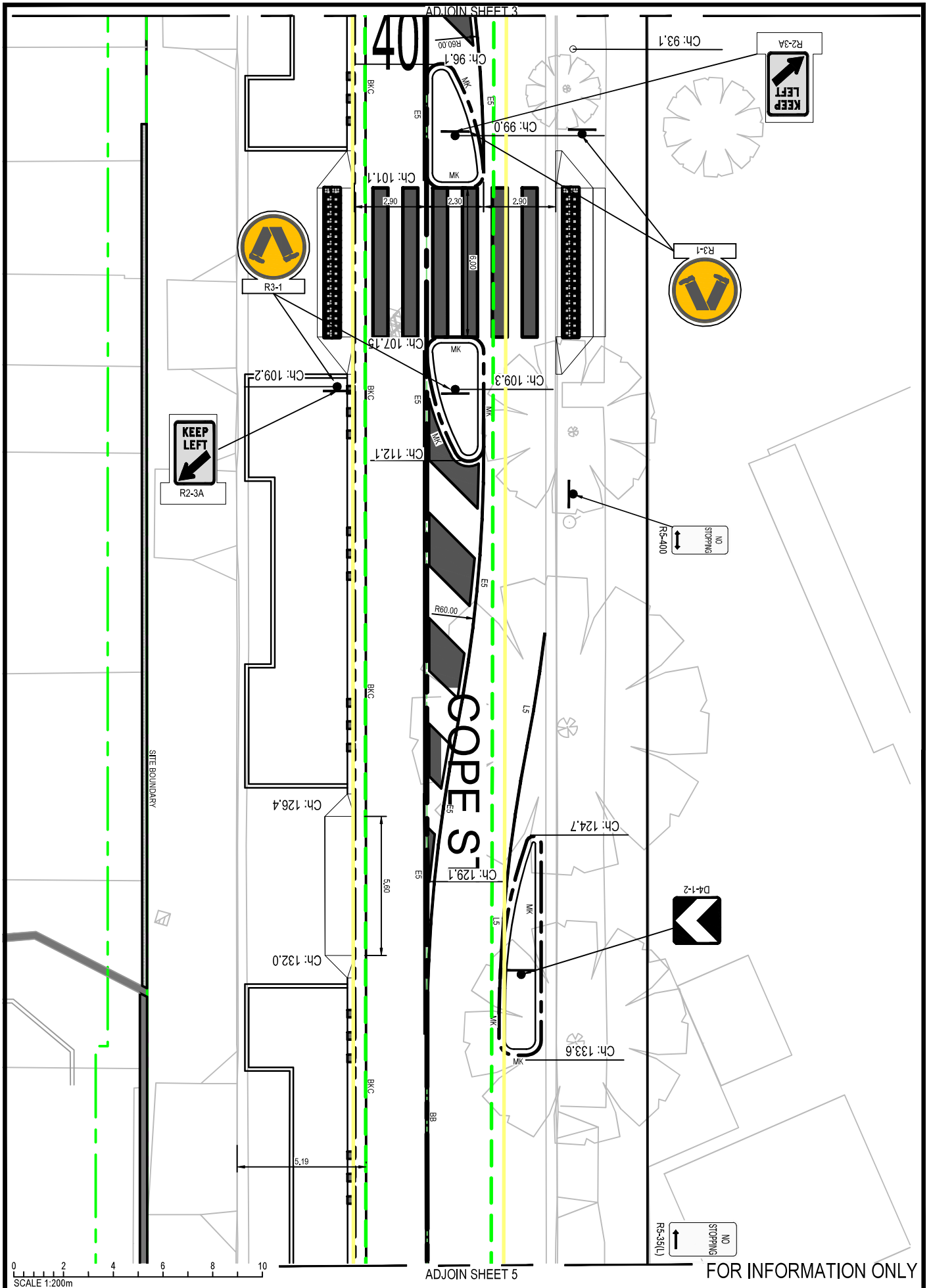
FOR INFORMATION ONLY





FOR INFORMATION ONLY





FOR INFORMATION ONLY

SYDNEY METRO

WATERLOO STATION
LINEMARKING & SIGNAGE SKETCH
PROJECT NO: PS117919 DATE: 28.03.22

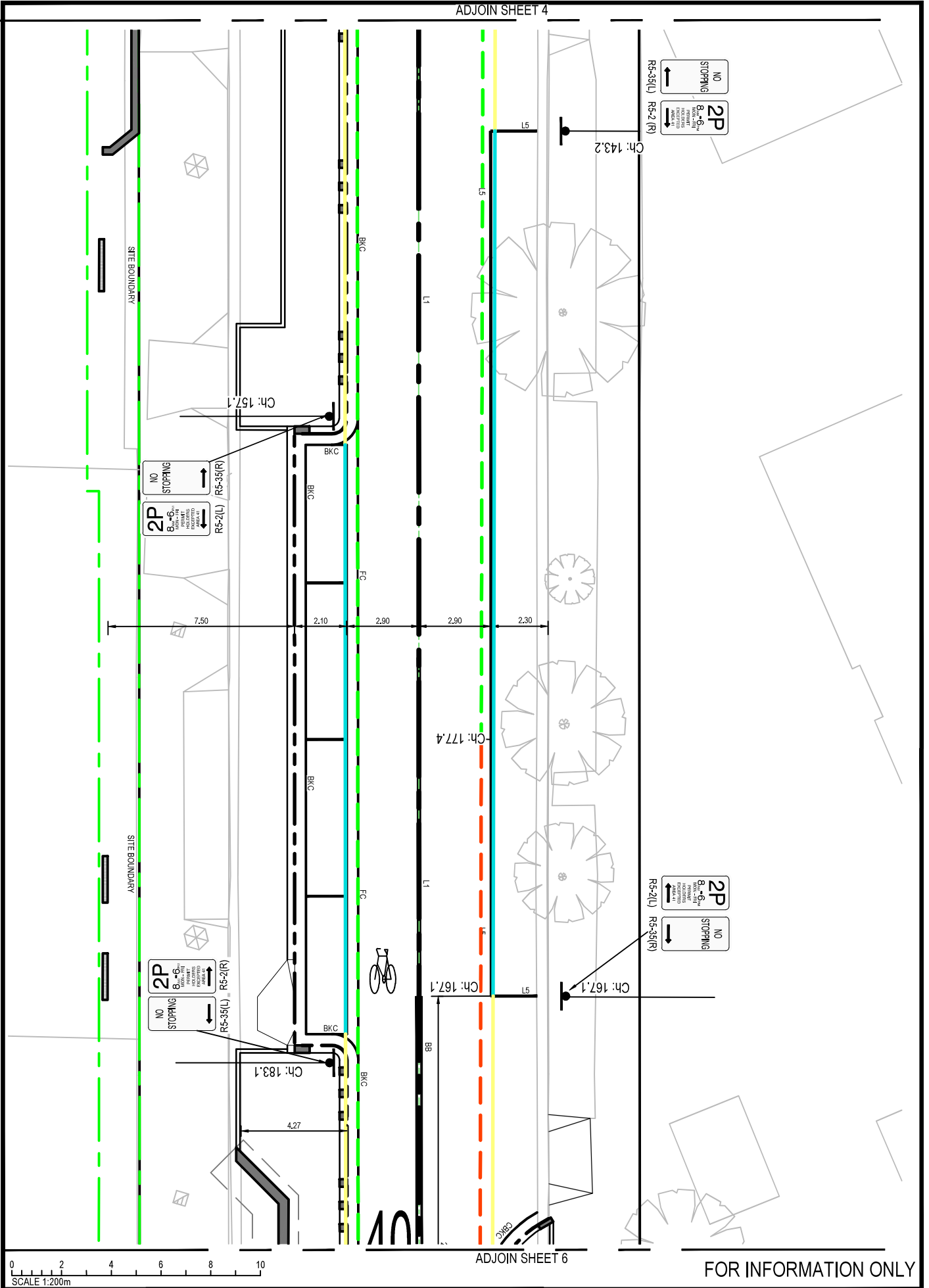
TRAFFIC COMMITTEE PLAN

SHEET 4 OF 6





ADJOIN SHEET 4



0 2 4 6 8 10
SCALE 1:200m

ADJOIN SHEET 6

FOR INFORMATION ONLY

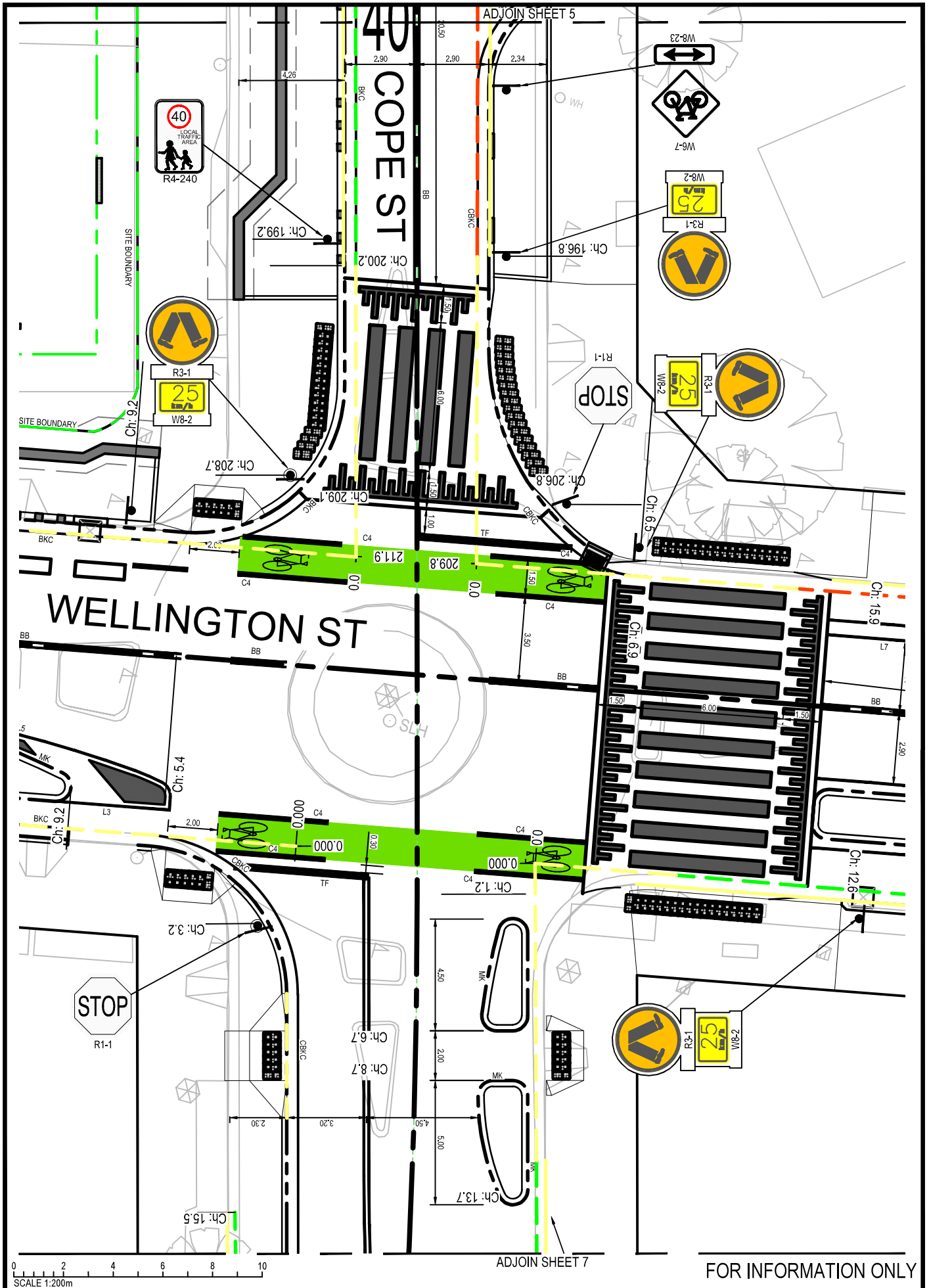
SYDNEY METRO

WATERLOO STATION
LINEMARKING & SIGNAGE SKETCH
PROJECT NO: PS117919 DATE: 28.03.22

TRAFFIC COMMITTEE PLAN

SHEET 5 OF 14





FOR INFORMATION ONLY

